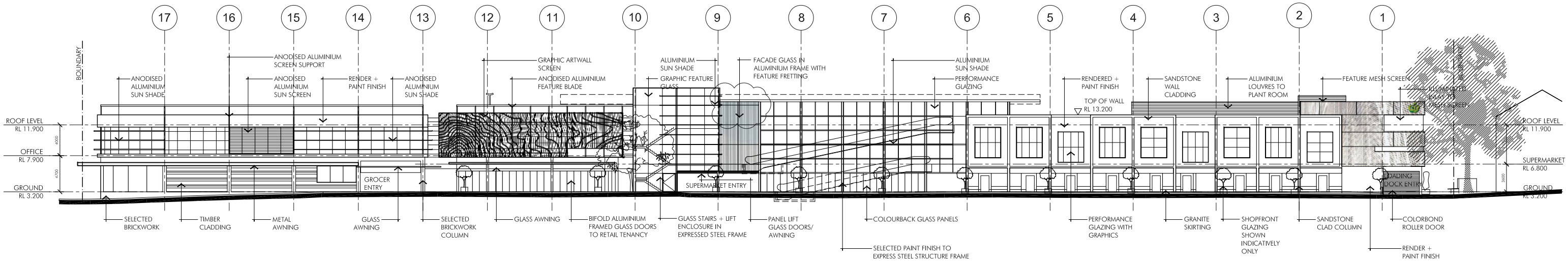

KIAORA LANE ELEVATION
SCALE 1:250

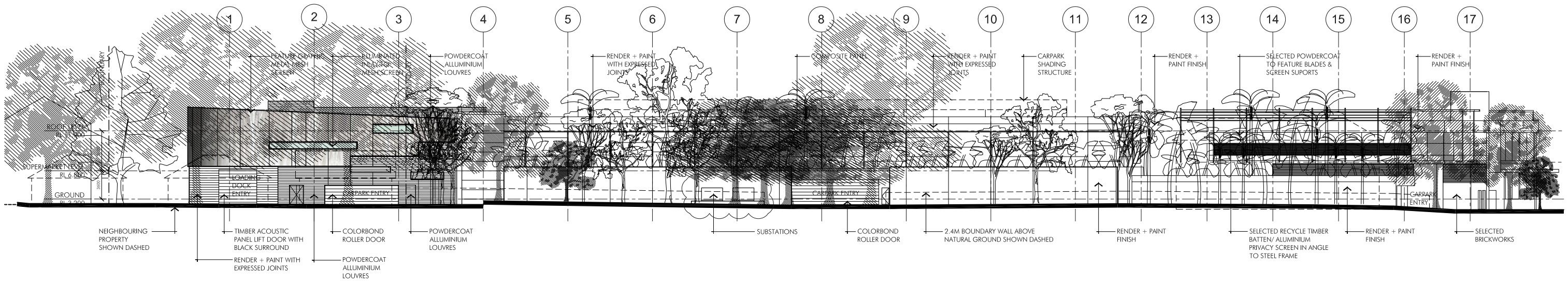

SOUTH ELEVATION
SCALE 1:250

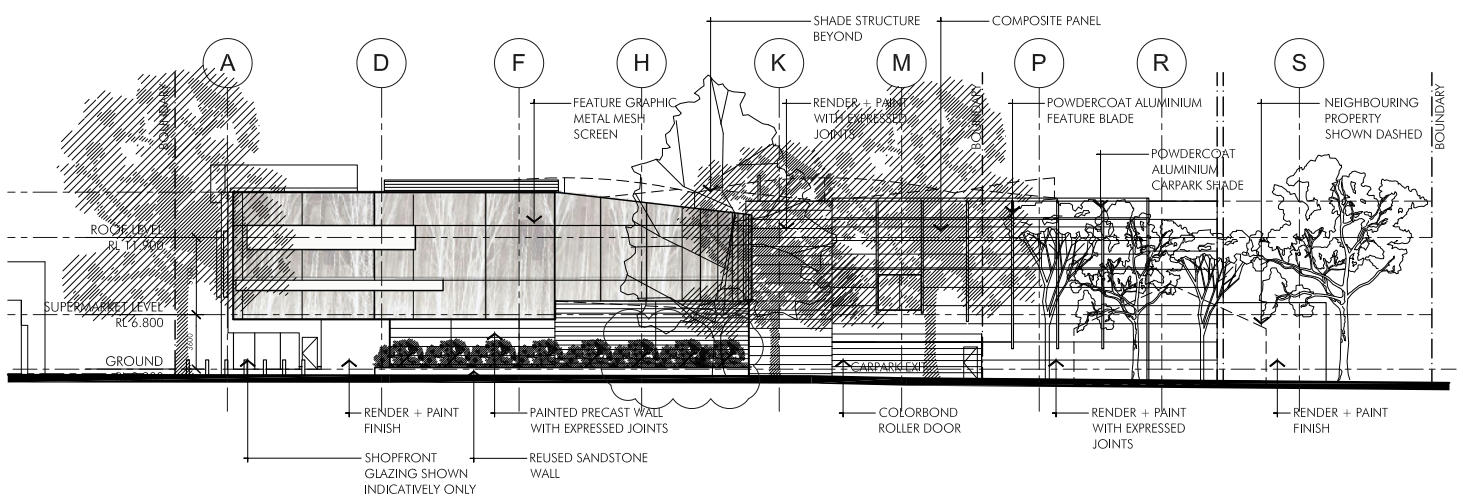

WEST ELEVATION
SCALE 1:250

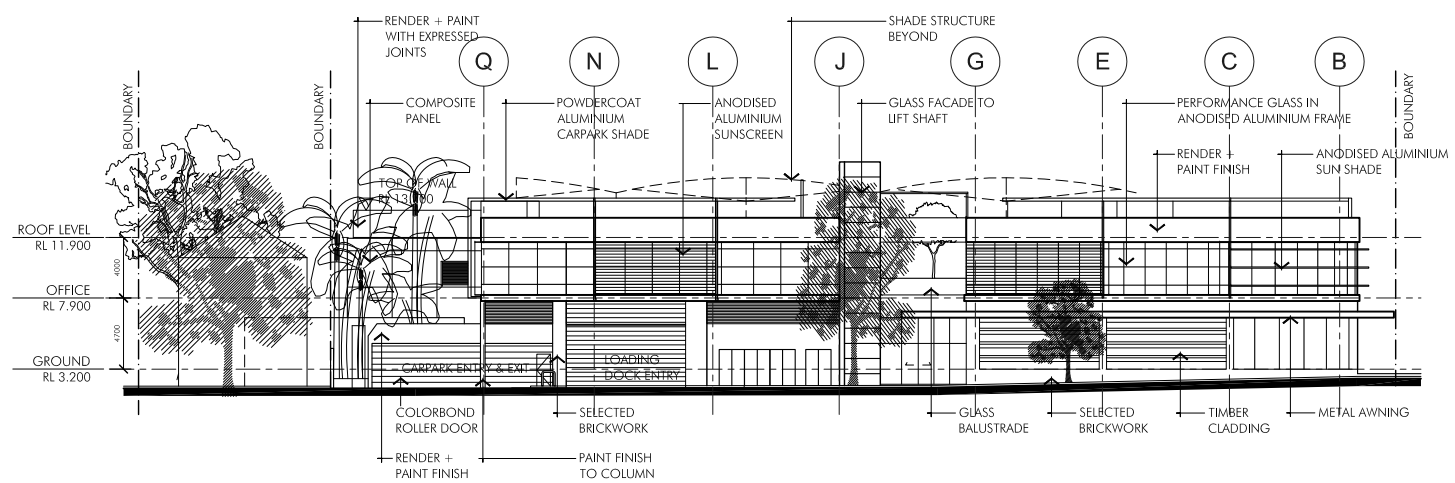

EAST ELEVATION
SCALE 1:250

Client
Woollahara Municipal Council

Project
Kiaora Lands Redevelopment
New South Head Rd & Kiaora Lane
Double Bay, NSW

Issue	Description	Date
A	DRAFT DA	17.05.11
B	ISSUED FOR DA	12.10.11
C	ISSUED FOR DA	10.11.11
D	ISSUED FOR DA	06.02.12
E	ISSUED FOR SECTION 96	26.09.12

Title: 1 Kiaora Road Mixed Use Development Elevations

Date: September 2012

Scale: 1:250 @ A1, 1:500 @ A3

Number: 3109_DA_024-E

0 2.5m 5m 12.5m 25m

© copyright nettleton tribe partnership pty ltd

nettleton tribe
nettleton tribe partnership pty ltd ABN 58 161 683 122
117 willoughby road crows nest nsw 2065
t 02 9431 6431 f 02 9439 7474
sydney@nettletontribe.com.au www.nettletontribe.com.au